



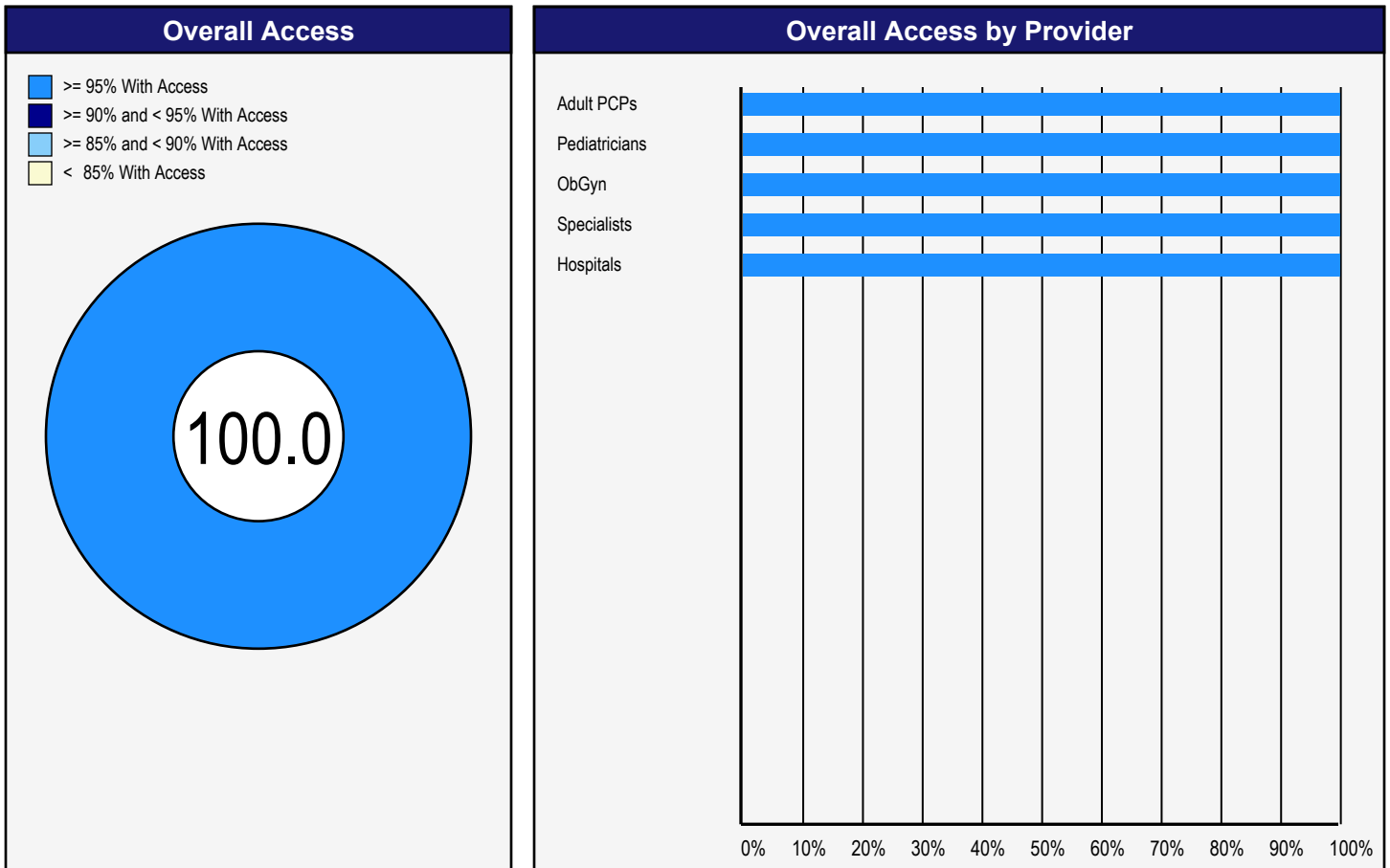
# ***Ventura County Superior Court***

## ***Blue Cross PPO Provider Network***

---

*March 4, 2021*

# Access Summary



Access Summary											
Employee		Provider		With Access		Without Access		Counts <sup>1</sup>		Average Distance	
Group	#	Group	Standard	#	%	#	%	#	L	1	2
CA Employees - Urban	125	Adult PCPs	2 in 10 miles	125	100.0	0	0.0	34,963	7,402	1.0	1.1
		Pediatricians	2 in 10 miles	125	100.0	0	0.0	11,733	2,635	1.2	2.0
		ObGyn	2 in 10 miles	125	100.0	0	0.0	8,257	2,148	1.3	2.2
		Specialists	2 in 10 miles	125	100.0	0	0.0	78,515	7,990	1.1	1.9
		Hospitals	1 in 15 miles	125	100.0	0	0.0	350	339	7.0	7.3

© 2021 Quest Analytics, LLC.

March 4, 2021

Access Analysis  
USR Standard Access

Employee Group  
CA Employees - Urban

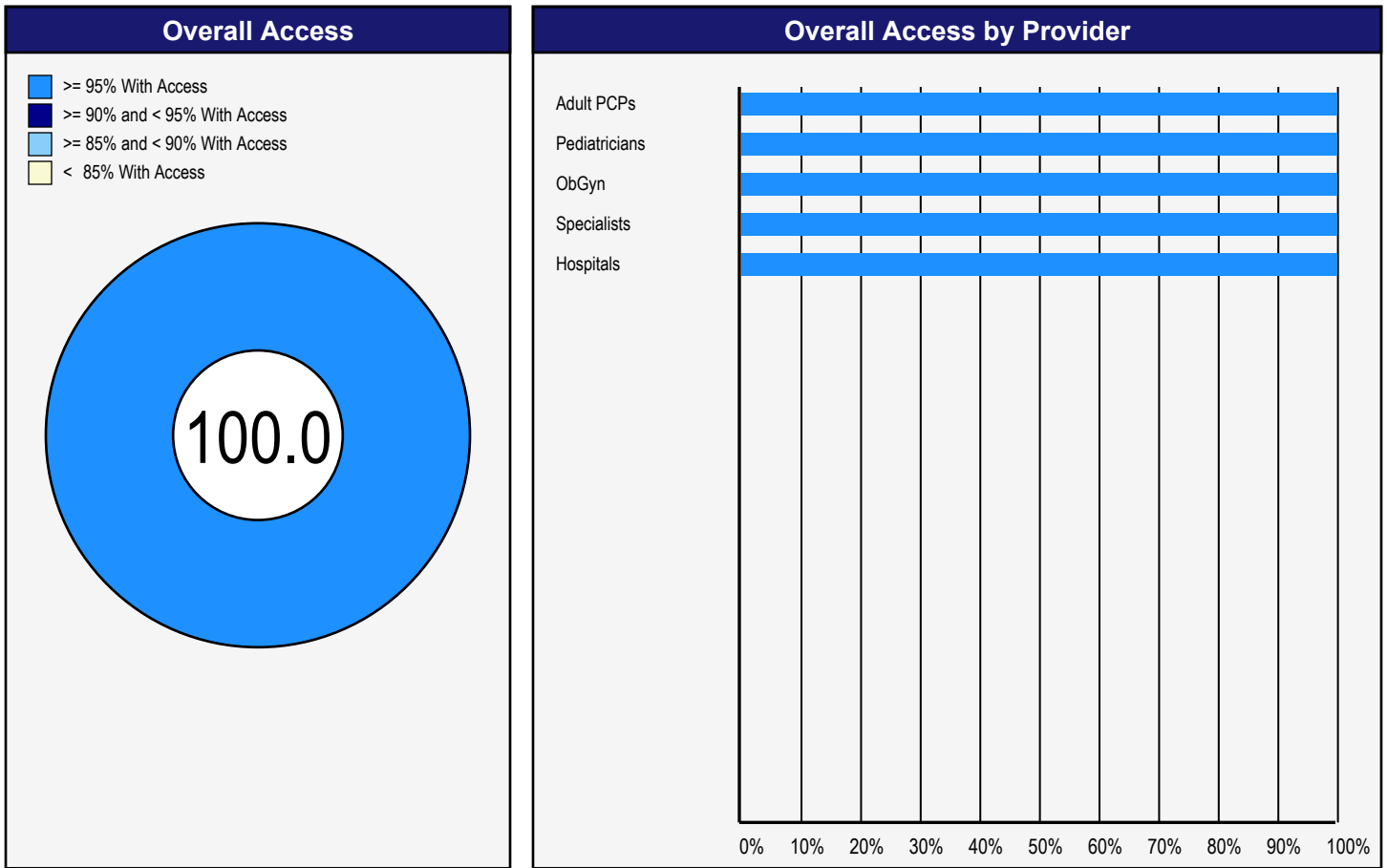
Provider Group

Adult PCPs  
Pediatricians  
ObGyn  
Specialists  
Hospitals

#: Provider access points  
L: Unique provider locations

<sup>1</sup> Provider counts represent:

# Access Summary



Access Summary											
Employee		Provider		With Access		Without Access		Counts <sup>1</sup>		Average Distance	
Group	#	Group	Standard	#	%	#	%	#	L	1	2
CA Employees - Subu...	211	Adult PCPs	2 in 10 miles	211	100.0	0	0.0	34,963	7,402	0.8	0.9
		Pediatricians	2 in 10 miles	211	100.0	0	0.0	11,733	2,635	1.0	1.3
		ObGyn	2 in 10 miles	211	100.0	0	0.0	8,257	2,148	1.1	1.4
		Specialists	2 in 10 miles	211	100.0	0	0.0	78,515	7,990	0.8	0.9
		Hospitals	1 in 15 miles	211	100.0	0	0.0	350	339	4.8	6.9

© 2021 Quest Analytics, LLC.

March 4, 2021

Access Analysis  
USR Standard Access

Employee Group  
CA Employees - Suburban

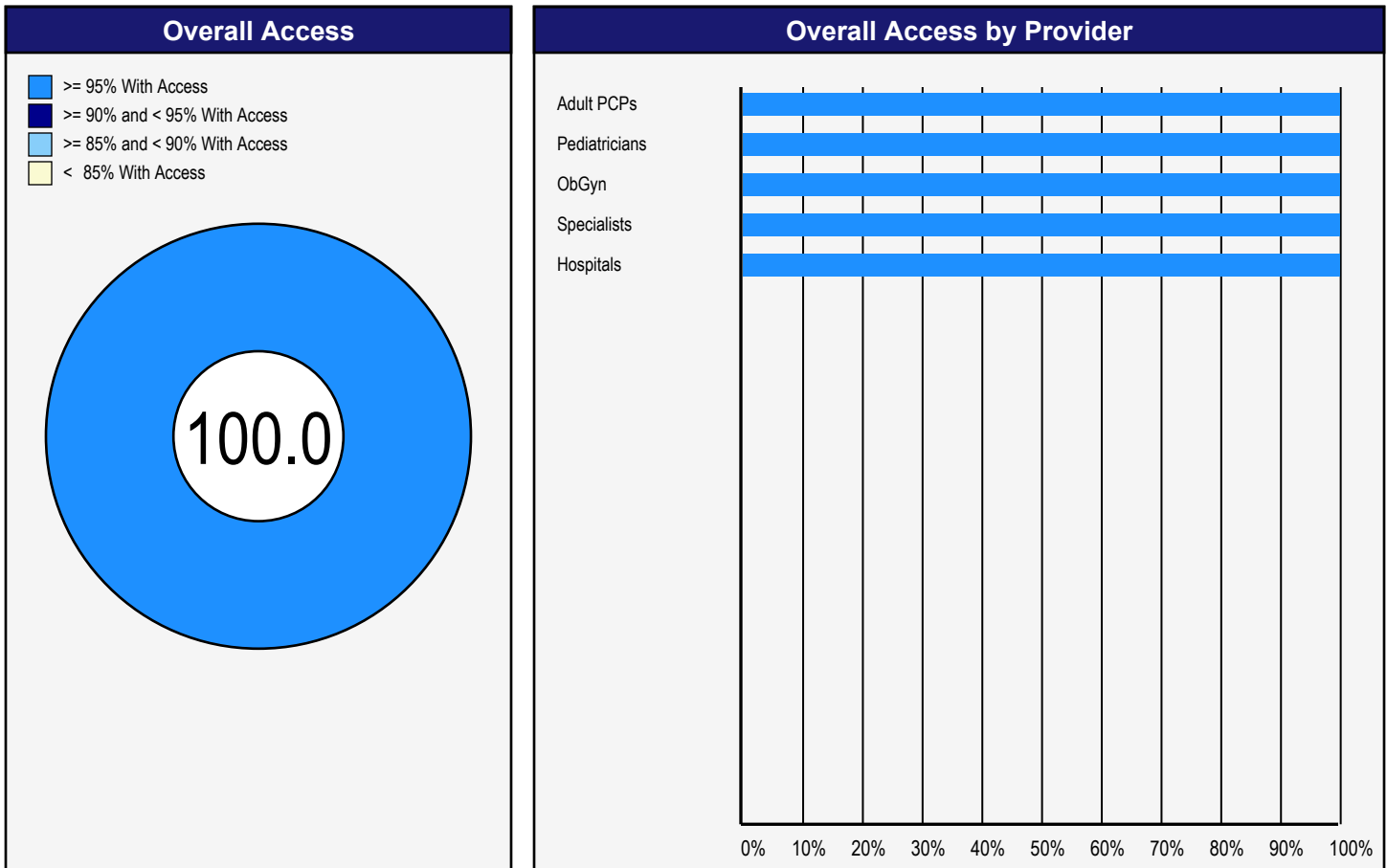
Provider Group

Adult PCPs  
Pediatricians  
ObGyn  
Specialists  
Hospitals

#: Provider access points  
L: Unique provider locations

<sup>1</sup> Provider counts represent:

# Access Summary



Access Summary											
Employee		Provider		With Access		Without Access		Counts <sup>1</sup>		Average Distance	
Group	#	Group	Standard	#	%	#	%	#	L	1	2
CA Employees - Rural	114	Adult PCPs	2 in 20 miles	114	100.0	0	0.0	34,963	7,402	1.1	1.3
		Pediatricians	2 in 20 miles	114	100.0	0	0.0	11,733	2,635	1.5	1.7
		ObGyn	2 in 20 miles	114	100.0	0	0.0	8,257	2,148	2.0	2.2
		Specialists	2 in 20 miles	114	100.0	0	0.0	78,515	7,990	1.3	1.4
		Hospitals	1 in 30 miles	114	100.0	0	0.0	350	339	4.1	9.4

© 2021 Quest Analytics, LLC.

March 4, 2021

Access Analysis  
USR Standard Access

Employee Group  
CA Employees - Rural

Provider Group

Adult PCPs  
Pediatricians  
ObGyn  
Specialists  
Hospitals

#: Provider access points  
L: Unique provider locations

<sup>1</sup> Provider counts represent:

*Adult PCPs*

---



# Access Detail By Zip Code

Employees With Access							
County	City	Zip Code	Employee	With Access <sup>1</sup>		Average Distance	
			#	#	%	1	2
Los Angeles, CA	Canyon Country	91351	1	1	100.0	0.6	0.6
	Northridge	91324	1	1	100.0	0.6	0.7
	Tarzana	91356	1	1	100.0	0.1	0.1
	Valley Village	91607	1	1	100.0	0.8	1.2
	Woodland Hills	91367	1	1	100.0	0.4	0.4
Orange, CA	Laguna Woods	92637	1	1	100.0	0.0	0.0
Ventura, CA	Oxnard	93030	28	28	100.0	0.4	0.4
		93035	25	25	100.0	1.0	1.5
	Port Hueneme	93041	9	9	100.0	0.8	0.9
		93044	1	1	100.0	0.7	0.7
	Ventura	93004	55	55	100.0	1.3	1.3
		93007	1	1	100.0	0.3	0.3
Grand Totals			125	125	100.0	1.0	1.1









# Access Detail By Zip Code

Employees With Access							
County	City	Zip Code	Employee	With Access <sup>1</sup>		Average Distance	
			#	#	%	1	2
Los Angeles, CA	Chatsworth	91311	1	1	100.0	0.8	0.8
	Sylmar	91342	1	1	100.0	0.2	0.2
Ventura, CA	Camarillo	93010	25	25	100.0	0.8	0.8
	Newbury Park	91320	5	5	100.0	1.1	1.1
	Oak Park	91377	1	1	100.0	2.2	2.2
	Oak View	93022	5	5	100.0	0.5	0.5
	Oxnard	93031	2	2	100.0	0.1	0.1
		93033	31	31	100.0	0.6	1.0
		93034	1	1	100.0	0.2	0.2
		93036	32	32	100.0	0.7	0.7
	Simi Valley	93063	13	13	100.0	1.5	1.9
		93065	6	6	100.0	1.0	1.0
	Thousand Oaks	91360	3	3	100.0	1.1	1.1
		91362	5	5	100.0	2.1	2.1
	Ventura	93003	73	73	100.0	0.7	0.7
		93005	1	1	100.0	0.6	0.7
		93006	6	6	100.0	0.9	0.9
	Grand Totals		211	211	100.0	0.8	0.9

© 2021 Quest Analytics, LLC.

March 4, 2021

Adult PCPs

Access Analysis

USR Standard Access

Employee / Provider Groups

CA Employees - Suburban

USR Standard Access

<sup>1</sup> The Access Standard is defined as (CA Employees - Suburban) employees accessing:

2 (Adult PCPs) providers in 10 miles







### Access Detail By Zip Code

Employees With Access							
County	City	Zip Code	Employee	With Access <sup>1</sup>		Average Distance	
			#	#	%	1	2
Butte, CA	Biggs	95917	2	2	100.0	3.9	3.9
Los Angeles, CA	Agoura Hills	91301	1	1	100.0	0.7	0.7
	Azusa	91702	1	1	100.0	0.2	0.4
	Calabasas	91302	2	2	100.0	1.4	1.5
	Lancaster	93536	1	1	100.0	4.8	4.8
	Winchester	92596	1	1	100.0	3.7	6.5
Riverside, CA	Goleta	93117	3	3	100.0	0.6	0.6
Santa Barbara, CA	Santa Barbara	93105	1	1	100.0	0.7	0.7
	Camarillo	93012	13	13	100.0	1.7	1.8
Ventura, CA	Fillmore	93015	21	21	100.0	0.7	0.8
	Moorpark	93021	7	7	100.0	0.7	1.5
	Ojai	93023	12	12	100.0	1.8	1.8
		93024	1	1	100.0	1.2	1.2
	Santa Paula	93060	28	28	100.0	0.6	0.7
	Somis	93066	3	3	100.0	3.3	3.3
	Ventura	93001	16	16	100.0	1.0	1.3
	Westlake Village	91361	1	1	100.0	0.1	0.1
	Grand Totals			114	114	100.0	1.1

© 2021 Quest Analytics, LLC.

March 4, 2021

Adult PCPs

Access Analysis

USR Standard Access

Employee / Provider Groups

CA Employees - Rural

USR Standard Access

<sup>1</sup> The Access Standard is defined as (CA Employees - Rural) employees accessing:

2 (Adult PCPs) providers in 20 miles







*Pediatricians*

---

### Access Summary By City

Employees With Access									
Employee		With Access <sup>1</sup>			Counts <sup>2</sup>			Average Distance	
Group		#	#	%	#	P	L	1	2
CA Employees - Urban		125	125	100.0	11,733	5,162	2,635	1.2	2.0

Key Geographic Areas					
City	Employee	With Access <sup>1</sup>		Average Distance	
	#	#	%	1	2
Ventura, CA	56	56	100.0	1.5	3.2
Oxnard, CA	53	53	100.0	1.0	1.1
Port Hueneme, CA	10	10	100.0	0.9	0.9
Canyon Country, CA	1	1	100.0	0.6	0.6
Laguna Woods, CA	1	1	100.0	1.1	1.1
Northridge, CA	1	1	100.0	1.0	1.0
Tarzana, CA	1	1	100.0	0.1	0.1
Valley Village, CA	1	1	100.0	0.2	0.2
Woodland Hills, CA	1	1	100.0	0.8	0.8

© 2021 Quest Analytics, LLC.

March 4, 2021

Access Analysis  
 USR Standard Access  
 Employee Group  
 CA Employees - Urban

Provider Group  
 Pediatricians

<sup>1</sup> The Access Standard is defined as (CA Employees - Urban) employees accessing:  
 2 (Pediatricians) providers in 10 miles

<sup>2</sup> Provider counts represent:  
 #: Provider access points  
 P: Unique providers  
 L: Unique provider locations

# Access Detail By Zip Code

Employees With Access							
County	City	Zip Code	Employee	With Access <sup>1</sup>		Average Distance	
			#	#	%	1	2
Los Angeles, CA	Canyon Country	91351	1	1	100.0	0.6	0.6
	Northridge	91324	1	1	100.0	1.0	1.0
	Tarzana	91356	1	1	100.0	0.1	0.1
	Valley Village	91607	1	1	100.0	0.2	0.2
	Woodland Hills	91367	1	1	100.0	0.8	0.8
Orange, CA	Laguna Woods	92637	1	1	100.0	1.1	1.1
Ventura, CA	Oxnard	93030	28	28	100.0	0.6	0.7
		93035	25	25	100.0	1.6	1.6
	Port Hueneme	93041	9	9	100.0	0.9	1.0
		93044	1	1	100.0	0.7	0.7
	Ventura	93004	55	55	100.0	1.5	3.2
		93007	1	1	100.0	0.3	4.6
Grand Totals			125	125	100.0	1.2	2.0

© 2021 Quest Analytics, LLC.

March 4, 2021

Pediatricians

Access Analysis

USR Standard Access

Employee / Provider Groups

CA Employees - Urban

USR Standard Access

<sup>1</sup> The Access Standard is defined as (CA Employees - Urban) employees accessing:

<sup>2</sup> (Pediatricians) providers in 10 miles

# Access Summary By City

Key Geographic Areas					
City	Employee	Without Access <sup>1</sup>		Average Distance	
	#	#	%	1	2
No data that meets the criteria					

© 2021 Quest Analytics, LLC.  
 March 4, 2021  
 Access Analysis  
 USR Standard Access  
 Employee Group  
 CA Employees - Urban

Provider Group  
 Pediatricians  
<sup>1</sup> The Access Standard is defined as (CA Employees - Urban) employees accessing:  
<sup>2</sup> (Pediatricians) providers in 10 miles

# Access Detail By Zip Code

Employees Without Access							
County	City	Zip Code	Employee	Without Access <sup>1</sup>		Average Distance	
			#	#	%	1	2
No data that meets the criteria							

© 2021 Quest Analytics, LLC.  
March 4, 2021

Pediatricians

Access Analysis  
 USR Standard Access  
 Employee / Provider Groups  
 CA Employees - Urban

USR Standard Access  
<sup>1</sup> The Access Standard is defined as (CA Employees - Urban) employees accessing:  
<sup>2</sup> (Pediatricians) providers in 10 miles

# Access Summary By City

Employees With Access								
Employee		With Access <sup>1</sup>		Counts <sup>2</sup>			Average Distance	
Group	#	#	%	#	P	L	1	2
CA Employees - Suburban	211	211	100.0	11,733	5,162	2,635	1.0	1.3

Key Geographic Areas					
City	Employee	With Access <sup>1</sup>		Average Distance	
	#	#	%	1	2
Ventura, CA	80	80	100.0	0.9	1.3
Oxnard, CA	66	66	100.0	0.9	0.9
Camarillo, CA	25	25	100.0	1.0	1.1
Simi Valley, CA	19	19	100.0	1.5	2.2
Thousand Oaks, CA	8	8	100.0	1.6	1.7
Newbury Park, CA	5	5	100.0	2.3	2.3
Oak View, CA	5	5	100.0	0.5	0.5
Chatsworth, CA	1	1	100.0	2.9	2.9
Oak Park, CA	1	1	100.0	0.8	2.2
Sylmar, CA	1	1	100.0	1.0	1.9

### Access Detail By Zip Code

Employees With Access								
County	City	Zip Code	Employee	With Access <sup>1</sup>		Average Distance		
			#	#	%	1	2	
Los Angeles, CA	Chatsworth	91311	1	1	100.0	2.9	2.9	
	Sylmar	91342	1	1	100.0	1.0	1.9	
Ventura, CA	Camarillo	93010	25	25	100.0	1.0	1.1	
	Newbury Park	91320	5	5	100.0	2.3	2.3	
	Oak Park	91377	1	1	100.0	0.8	2.2	
	Oak View	93022	5	5	100.0	0.5	0.5	
	Oxnard	93031	2	2	100.0	0.1	0.1	
		93033	31	31	100.0	1.0	1.1	
		93034	1	1	100.0	0.2	0.2	
	93036	32	32	100.0	0.8	0.8		
		Simi Valley	93063	13	13	100.0	1.6	2.6
			93065	6	6	100.0	1.3	1.4
	Thousand Oaks	91360	3	3	100.0	0.9	0.9	
		91362	5	5	100.0	2.0	2.2	
	Ventura	93003	73	73	100.0	0.9	1.3	
		93005	1	1	100.0	0.5	0.7	
		93006	6	6	100.0	0.9	1.3	
Grand Totals			211	211	100.0	1.0	1.3	

© 2021 Quest Analytics, LLC.

March 4, 2021

Pediatricians

Access Analysis

USR Standard Access

Employee / Provider Groups

CA Employees - Suburban

USR Standard Access

<sup>1</sup> The Access Standard is defined as (CA Employees - Suburban) employees accessing:

2 (Pediatricians) providers in 10 miles









### Access Detail By Zip Code

Employees With Access								
County	City	Zip Code	Employee	With Access <sup>1</sup>		Average Distance		
			#	#	%	1	2	
Butte, CA	Biggs	95917	2	2	100.0	3.9	4.1	
Los Angeles, CA	Agoura Hills	91301	1	1	100.0	0.7	0.7	
	Azusa	91702	1	1	100.0	0.4	1.4	
	Calabasas	91302	2	2	100.0	3.1	3.4	
	Lancaster	93536	1	1	100.0	4.9	4.9	
	Winchester	92596	1	1	100.0	6.5	6.5	
Riverside, CA	Goleta	93117	3	3	100.0	3.0	3.1	
Santa Barbara, CA	Santa Barbara	93105	1	1	100.0	0.7	0.7	
	Camarillo	93012	13	13	100.0	1.9	2.9	
Ventura, CA	Fillmore	93015	21	21	100.0	1.0	1.0	
	Moorpark	93021	7	7	100.0	1.5	1.6	
	Ojai	93023	12	12	100.0	1.8	1.8	
		93024	1	1	100.0	1.2	1.2	
	Santa Paula	93060	28	28	100.0	1.0	1.1	
	Somis	93066	3	3	100.0	3.5	3.5	
	Ventura	93001	16	16	100.0	1.3	1.3	
	Westlake Village	91361	1	1	100.0	0.8	0.8	
	Grand Totals			114	114	100.0	1.5	1.7

© 2021 Quest Analytics, LLC.

March 4, 2021

Pediatricians

Access Analysis

USR Standard Access

Employee / Provider Groups

CA Employees - Rural

USR Standard Access

<sup>1</sup> The Access Standard is defined as (CA Employees - Rural) employees accessing:

2 (Pediatricians) providers in 20 miles



# Access Detail By Zip Code

Employees Without Access							
County	City	Zip Code	Employee	Without Access <sup>1</sup>		Average Distance	
			#	#	%	1	2
No data that meets the criteria							

© 2021 Quest Analytics, LLC.  
March 4, 2021

Pediatricians

Access Analysis  
USR Standard Access  
Employee / Provider Groups  
CA Employees - Rural

USR Standard Access  
<sup>1</sup> The Access Standard is defined as (CA Employees - Rural) employees accessing:  
<sup>2</sup> (Pediatricians) providers in 20 miles

*ObGyns*

---





### Access Detail By Zip Code

Employees With Access							
County	City	Zip Code	Employee	With Access <sup>1</sup>		Average Distance	
			#	#	%	1	2
Los Angeles, CA	Canyon Country	91351	1	1	100.0	5.2	5.2
	Northridge	91324	1	1	100.0	1.8	1.8
	Tarzana	91356	1	1	100.0	0.1	0.3
	Valley Village	91607	1	1	100.0	2.0	2.3
	Woodland Hills	91367	1	1	100.0	2.7	2.7
Orange, CA	Laguna Woods	92637	1	1	100.0	1.1	1.1
Ventura, CA	Oxnard	93030	28	28	100.0	0.6	0.9
		93035	25	25	100.0	1.6	1.6
	Port Hueneme	93041	9	9	100.0	0.9	1.0
		93044	1	1	100.0	0.7	0.7
	Ventura	93004	55	55	100.0	1.6	3.2
		93007	1	1	100.0	0.3	4.6
Grand Totals			125	125	100.0	1.3	2.2







# Access Detail By Zip Code

Employees With Access							
County	City	Zip Code	Employee	With Access <sup>1</sup>		Average Distance	
			#	#	%	1	2
Los Angeles, CA	Chatsworth	91311	1	1	100.0	2.9	2.9
	Sylmar	91342	1	1	100.0	1.8	1.8
Ventura, CA	Camarillo	93010	25	25	100.0	1.1	1.1
	Newbury Park	91320	5	5	100.0	2.3	2.3
	Oak Park	91377	1	1	100.0	2.2	2.2
	Oak View	93022	5	5	100.0	0.5	0.5
	Oxnard	93031	2	2	100.0	0.9	0.9
		93033	31	31	100.0	0.8	1.1
		93034	1	1	100.0	0.2	0.2
		93036	32	32	100.0	0.8	0.8
	Simi Valley	93063	13	13	100.0	3.3	4.4
		93065	6	6	100.0	1.4	1.7
	Thousand Oaks	91360	3	3	100.0	1.1	1.1
		91362	5	5	100.0	2.2	2.4
	Ventura	93003	73	73	100.0	0.9	1.1
		93005	1	1	100.0	0.9	1.2
		93006	6	6	100.0	1.2	1.3
	Grand Totals		211	211	100.0	1.1	1.4









### Access Detail By Zip Code

Employees With Access								
County	City	Zip Code	Employee	With Access <sup>1</sup>		Average Distance		
			#	#	%	1	2	
Butte, CA	Biggs	95917	2	2	100.0	14.7	14.7	
Los Angeles, CA	Agoura Hills	91301	1	1	100.0	0.7	0.7	
	Azusa	91702	1	1	100.0	2.5	2.7	
	Calabasas	91302	2	2	100.0	1.7	5.3	
	Lancaster	93536	1	1	100.0	4.7	4.9	
	Winchester	92596	1	1	100.0	6.5	6.5	
Riverside, CA	Goleta	93117	3	3	100.0	7.8	7.8	
Santa Barbara, CA	Santa Barbara	93105	1	1	100.0	1.5	1.5	
	Camarillo	93012	13	13	100.0	2.1	2.9	
Ventura, CA	Fillmore	93015	21	21	100.0	0.8	0.9	
	Moorpark	93021	7	7	100.0	5.6	5.6	
	Ojai	93023	12	12	100.0	1.9	1.9	
		93024	1	1	100.0	1.2	1.2	
	Santa Paula	93060	28	28	100.0	0.7	0.8	
	Somis	93066	3	3	100.0	3.5	3.5	
	Ventura	93001	16	16	100.0	1.3	1.3	
	Westlake Village	91361	1	1	100.0	0.1	0.1	
		Grand Totals		114	114	100.0	2.0	2.2





*Specialists*

---



### Access Detail By Zip Code

Employees With Access							
County	City	Zip Code	Employee	With Access <sup>1</sup>		Average Distance	
			#	#	%	1	2
Los Angeles, CA	Canyon Country	91351	1	1	100.0	0.5	0.5
	Northridge	91324	1	1	100.0	0.5	0.6
	Tarzana	91356	1	1	100.0	0.1	0.1
	Valley Village	91607	1	1	100.0	0.7	0.8
	Woodland Hills	91367	1	1	100.0	0.3	0.4
Orange, CA	Laguna Woods	92637	1	1	100.0	0.0	0.0
Ventura, CA	Oxnard	93030	28	28	100.0	0.5	0.6
		93035	25	25	100.0	1.6	1.6
	Port Hueneme	93041	9	9	100.0	1.0	1.0
		93044	1	1	100.0	0.7	0.7
	Ventura	93004	55	55	100.0	1.4	2.9
		93007	1	1	100.0	0.3	4.4
Grand Totals			125	125	100.0	1.1	1.9

© 2021 Quest Analytics, LLC.

March 4, 2021

Specialists

Access Analysis

USR Standard Access

Employee / Provider Groups

CA Employees - Urban

USR Standard Access

<sup>1</sup> The Access Standard is defined as (CA Employees - Urban) employees accessing:

2 (Specialists) providers in 10 miles









### Access Detail By Zip Code

Employees With Access							
County	City	Zip Code	Employee	With Access <sup>1</sup>		Average Distance	
			#	#	%	1	2
Los Angeles, CA	Chatsworth	91311	1	1	100.0	0.8	0.9
	Sylmar	91342	1	1	100.0	0.5	1.2
Ventura, CA	Camarillo	93010	25	25	100.0	0.9	0.9
	Newbury Park	91320	5	5	100.0	0.8	1.2
	Oak Park	91377	1	1	100.0	2.2	2.2
	Oak View	93022	5	5	100.0	0.5	0.5
	Oxnard	93031	2	2	100.0	0.1	0.1
		93033	31	31	100.0	1.1	1.2
		93034	1	1	100.0	0.2	0.2
		93036	32	32	100.0	0.7	0.7
	Simi Valley	93063	13	13	100.0	0.8	0.8
		93065	6	6	100.0	0.7	0.9
	Thousand Oaks	91360	3	3	100.0	0.6	0.8
		91362	5	5	100.0	1.9	1.9
	Ventura	93003	73	73	100.0	0.6	0.7
		93005	1	1	100.0	0.4	0.5
		93006	6	6	100.0	0.9	0.9
	Grand Totals		211	211	100.0	0.8	0.9

© 2021 Quest Analytics, LLC.

March 4, 2021

Specialists

Access Analysis

USR Standard Access

Employee / Provider Groups

CA Employees - Suburban

USR Standard Access

<sup>1</sup> The Access Standard is defined as (CA Employees - Suburban) employees accessing:

2 (Specialists) providers in 10 miles







### Access Detail By Zip Code

Employees With Access								
County	City	Zip Code	Employee	With Access <sup>1</sup>		Average Distance		
			#	#	%	1	2	
Butte, CA	Biggs	95917	2	2	100.0	4.0	4.0	
Los Angeles, CA	Agoura Hills	91301	1	1	100.0	0.3	0.7	
	Azusa	91702	1	1	100.0	1.8	2.0	
	Calabasas	91302	2	2	100.0	0.7	0.8	
	Lancaster	93536	1	1	100.0	4.8	4.8	
	Winchester	92596	1	1	100.0	6.5	6.5	
Riverside, CA	Goleta	93117	3	3	100.0	3.0	3.0	
Santa Barbara, CA	Santa Barbara	93105	1	1	100.0	0.6	0.6	
	Camarillo	93012	13	13	100.0	1.5	1.6	
Ventura, CA	Fillmore	93015	21	21	100.0	0.8	0.9	
	Moorpark	93021	7	7	100.0	1.4	1.6	
	Ojai	93023	12	12	100.0	1.8	1.8	
		93024	1	1	100.0	1.2	1.2	
	Santa Paula	93060	28	28	100.0	0.7	0.8	
	Somis	93066	3	3	100.0	3.4	3.4	
	Ventura	93001	16	16	100.0	0.8	1.1	
	Westlake Village	91361	1	1	100.0	0.1	0.1	
	Grand Totals			114	114	100.0	1.3	1.4

© 2021 Quest Analytics, LLC.

March 4, 2021

Specialists

Access Analysis

USR Standard Access

Employee / Provider Groups

CA Employees - Rural

USR Standard Access

<sup>1</sup> The Access Standard is defined as (CA Employees - Rural) employees accessing:

2 (Specialists) providers in 20 miles







*Hospitals*

---



### Access Detail By Zip Code

Employees With Access							
County	City	Zip Code	Employee	With Access <sup>1</sup>		Average Distance	
			#	#	%	1	2
Los Angeles, CA	Canyon Country	91351	1	1	100.0	6.5	7.8
	Northridge	91324	1	1	100.0	2.1	5.6
	Tarzana	91356	1	1	100.0	0.5	3.8
	Valley Village	91607	1	1	100.0	3.3	3.5
	Woodland Hills	91367	1	1	100.0	2.9	2.9
Orange, CA	Laguna Woods	92637	1	1	100.0	1.3	6.1
Ventura, CA	Oxnard	93030	28	28	100.0	8.9	9.1
		93035	25	25	100.0	8.2	8.2
	Port Hueneme	93041	9	9	100.0	10.4	10.4
		93044	1	1	100.0	11.5	11.5
	Ventura	93004	55	55	100.0	5.3	5.5
		93007	1	1	100.0	6.4	6.8
	Grand Totals		125	125	100.0	7.0	7.3

© 2021 Quest Analytics, LLC.

March 4, 2021

Hospitals

Access Analysis

USR Standard Access

Employee / Provider Groups

CA Employees - Urban

USR Standard Access

<sup>1</sup> The Access Standard is defined as (CA Employees - Urban) employees accessing:

1 (Hospitals) provider in 15 miles







### Access Detail By Zip Code

Employees With Access							
County	City	Zip Code	Employee	With Access <sup>1</sup>		Average Distance	
			#	#	%	1	2
Los Angeles, CA	Chatsworth	91311	1	1	100.0	5.5	5.8
	Sylmar	91342	1	1	100.0	2.3	3.5
Ventura, CA	Camarillo	93010	25	25	100.0	2.7	9.6
	Newbury Park	91320	5	5	100.0	4.8	8.8
	Oak Park	91377	1	1	100.0	8.2	8.7
	Oak View	93022	5	5	100.0	4.9	10.5
	Oxnard	93031	2	2	100.0	8.0	8.0
		93033	31	31	100.0	11.5	11.7
		93034	1	1	100.0	11.1	11.1
		93036	32	32	100.0	7.5	7.6
	Simi Valley	93063	13	13	100.0	3.5	8.8
		93065	6	6	100.0	3.1	10.3
	Thousand Oaks	91360	3	3	100.0	1.2	9.6
		91362	5	5	100.0	3.9	11.3
	Ventura	93003	73	73	100.0	2.2	2.4
		93005	1	1	100.0	4.5	4.5
		93006	6	6	100.0	2.1	2.5
		Grand Totals		211	211	100.0	4.8

© 2021 Quest Analytics, LLC.

March 4, 2021

Hospitals

Access Analysis

USR Standard Access

Employee / Provider Groups

CA Employees - Suburban

USR Standard Access

<sup>1</sup> The Access Standard is defined as (CA Employees - Suburban) employees accessing:

1 (Hospitals) provider in 15 miles









### Access Detail By Zip Code

Employees With Access							
County	City	Zip Code	Employee	With Access <sup>1</sup>		Average Distance	
			#	#	%	1	2
Butte, CA	Biggs	95917	2	2	100.0	4.0	14.7
Los Angeles, CA	Agoura Hills	91301	1	1	100.0	8.0	8.0
	Azusa	91702	1	1	100.0	2.4	3.2
	Calabasas	91302	2	2	100.0	2.0	2.0
	Lancaster	93536	1	1	100.0	5.0	12.3
	Winchester	92596	1	1	100.0	6.5	8.8
Riverside, CA	Goleta	93117	3	3	100.0	3.0	7.9
Santa Barbara, CA	Santa Barbara	93105	1	1	100.0	1.6	4.7
	Camarillo	93012	13	13	100.0	3.4	7.5
Ventura, CA	Fillmore	93015	21	21	100.0	10.1	14.3
	Moorpark	93021	7	7	100.0	6.0	8.9
	Ojai	93023	12	12	100.0	2.1	12.4
		93024	1	1	100.0	1.3	12.0
	Santa Paula	93060	28	28	100.0	1.5	10.2
	Somis	93066	3	3	100.0	4.0	7.3
	Ventura	93001	16	16	100.0	2.5	2.6
	Westlake Village	91361	1	1	100.0	6.5	11.8
	Grand Totals			114	114	100.0	4.1

© 2021 Quest Analytics, LLC.

March 4, 2021

Hospitals

Access Analysis

USR Standard Access

Employee / Provider Groups

CA Employees - Rural

USR Standard Access

<sup>1</sup> The Access Standard is defined as (CA Employees - Rural) employees accessing:

1 (Hospitals) provider in 30 miles



